

## Delegated Decision

5 June 2024

Temporary Traffic Regulation Order

Ordinary Decision/Key Decision No.



---

## Report of NEIGHBOURHOODS AND CLIMATE CHANGE

**Paul Anderson – Strategic Highways Manager, Technical Services**

### Electoral division(s) affected:

Weardale: Cllr J Shuttleworth & A Savory; Evenwood: Cllr J Cosslett & R Potts

### Purpose of the Report

To consider a request for temporary traffic regulation by Order on Monday 22 July 2024 at C30 Wolsingham Bridge, The Causeway, Wolsingham for the purpose of bridge refurbishment works.

### Recommendation

It is recommended that the Council exercises its powers under the Road Traffic Regulation Act 1984 to effect a Temporary Traffic Regulation Order to facilitate the proposed works.

### Background

Bridge refurbishment scheme proposed to be undertaken.

### Options

Other traffic management arrangements have been considered and the most appropriate method is for full temporary road and associated footway closure.

### Recommendation

The recommendation is approved and that following, consultations with the Chief of Police, arrangements be made to progress the advertising of Public Notices and sealing of an Order.

---

**Contact:** Steven Galloway

Tel: 03000 267095

---

---

## **Appendix 1: Implications**

---

### **Legal Implications**

TTRO checked, prepared and advertised via Legal Services

### **Finance**

Costs to be charged to the scheme/applicant.

### **Consultation**

Chief of Police, Local Members, Public Transport Providers (via the Public Transport Team)

### **Equality and Diversity / Public Sector Equality Duty**

N/A

### **Human Rights**

No impact

### **Crime and Disorder**

N/A

### **Climate Change**

N/A

### **Staffing**

Network Management Team

### **Accommodation**

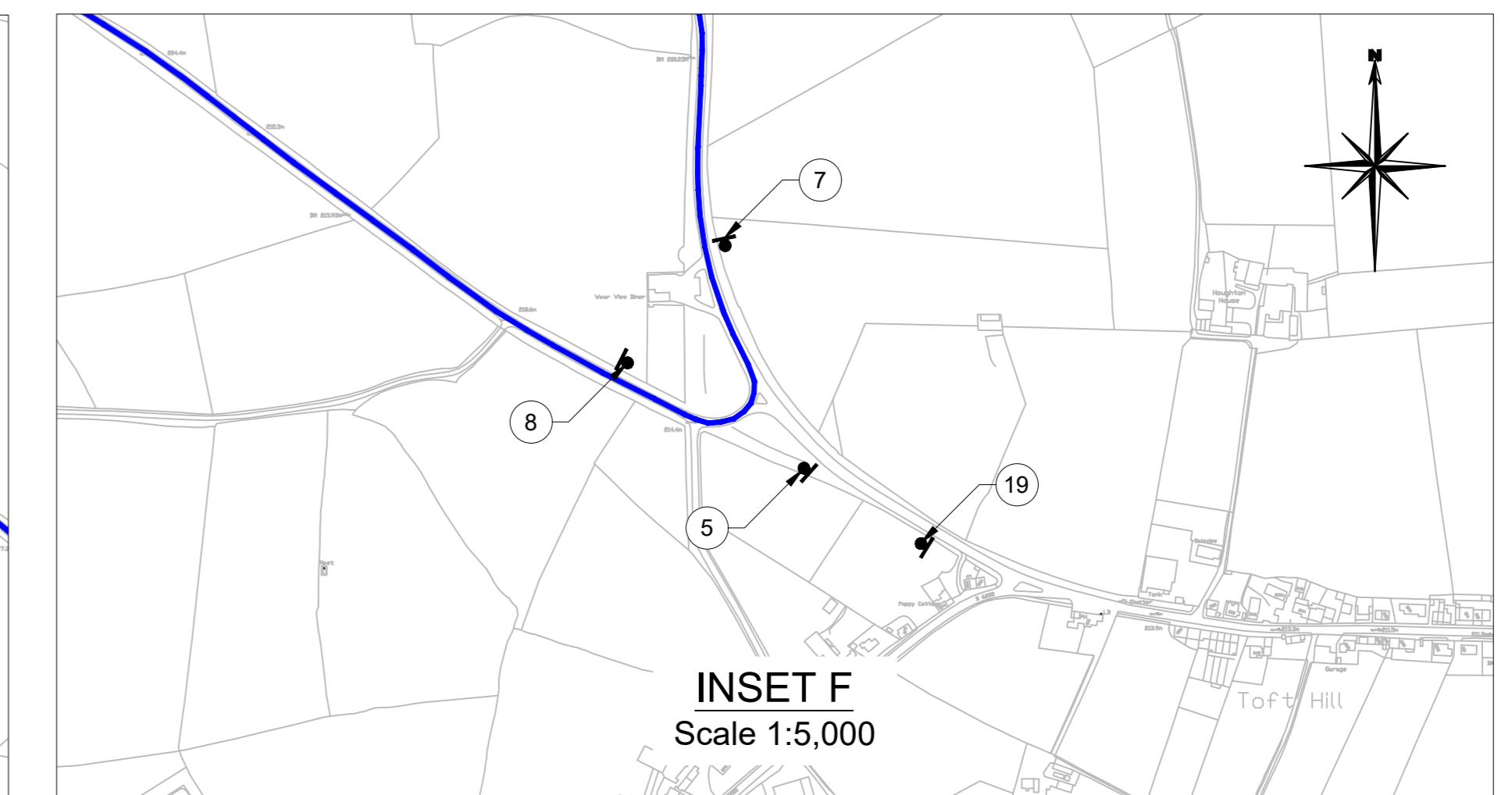
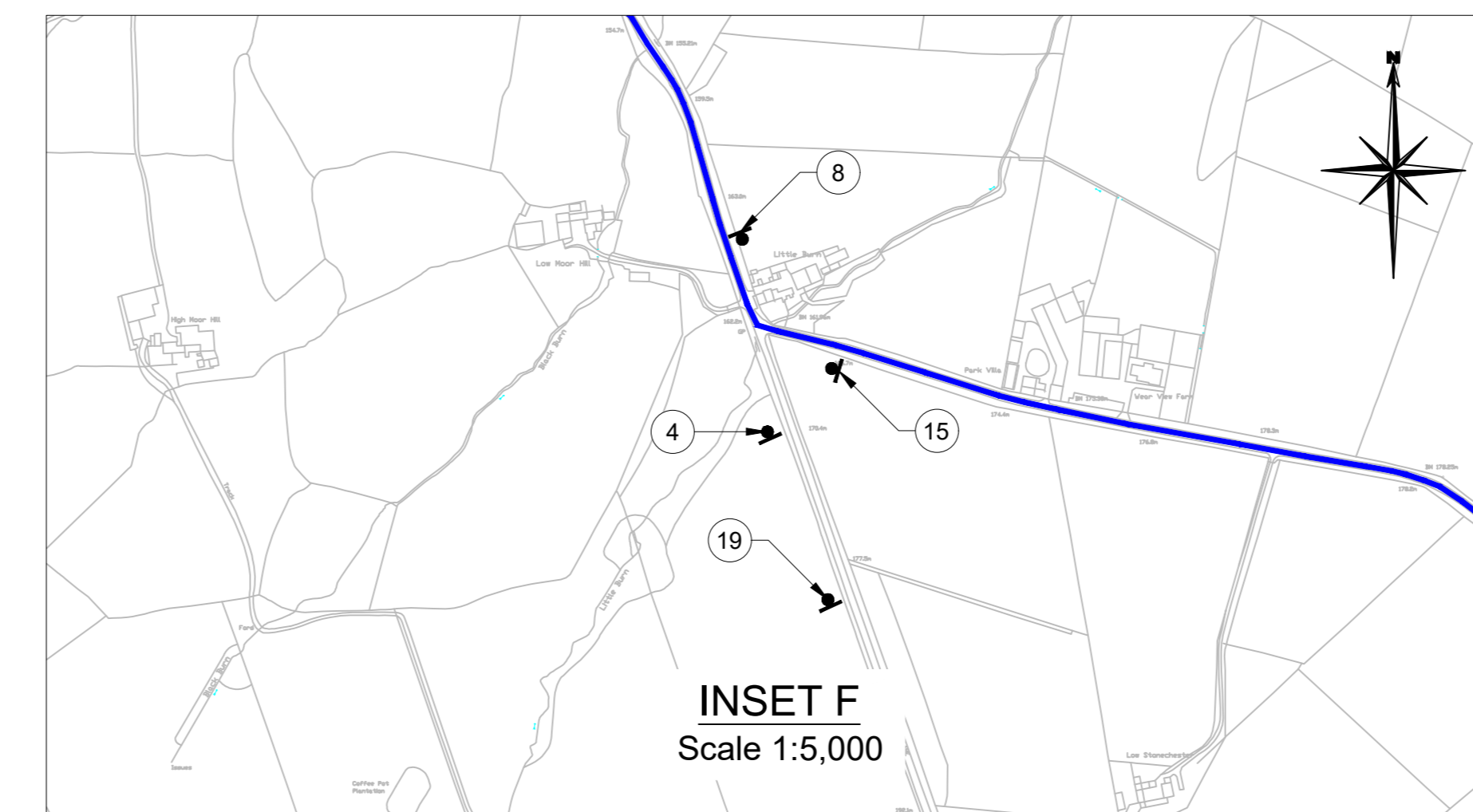
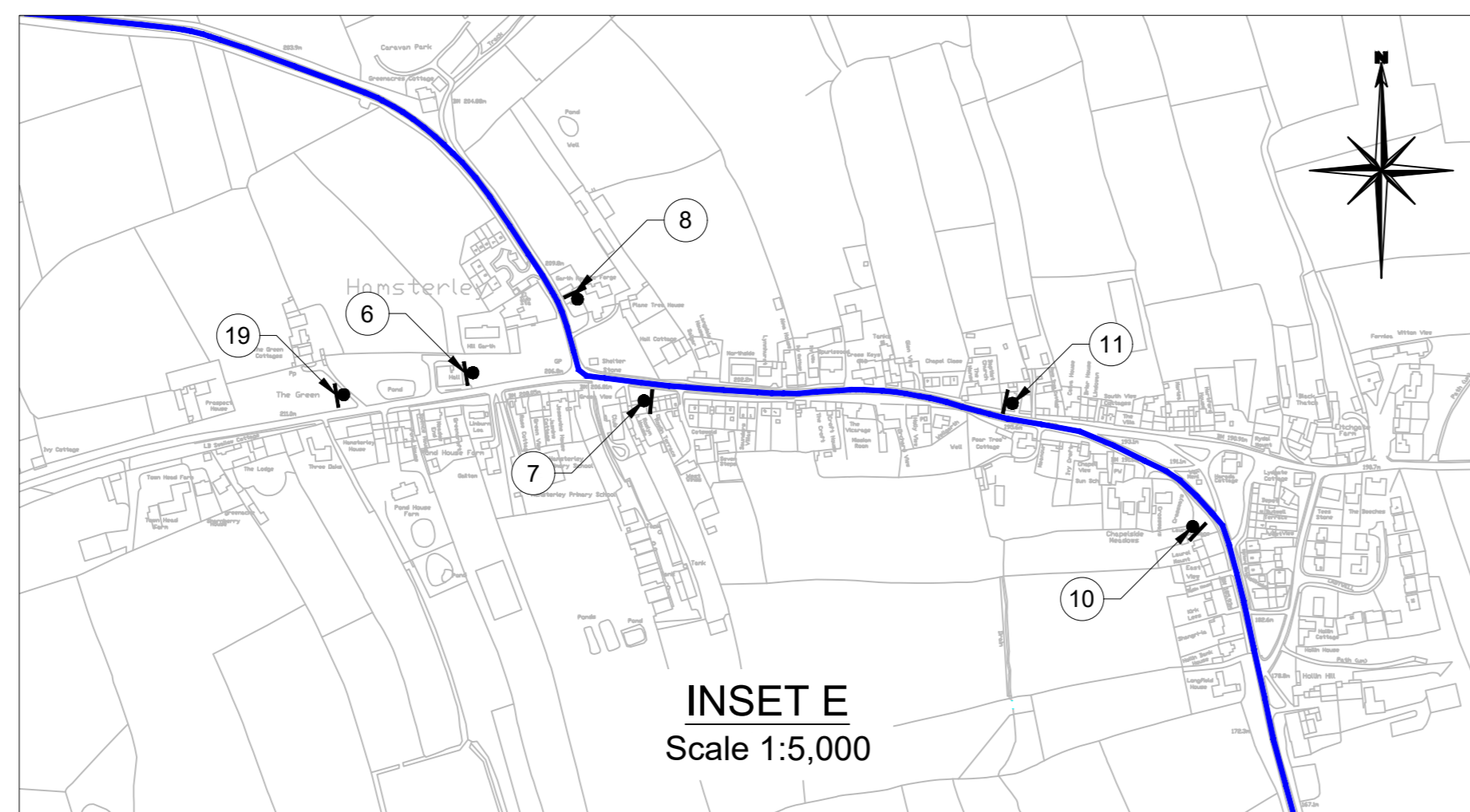
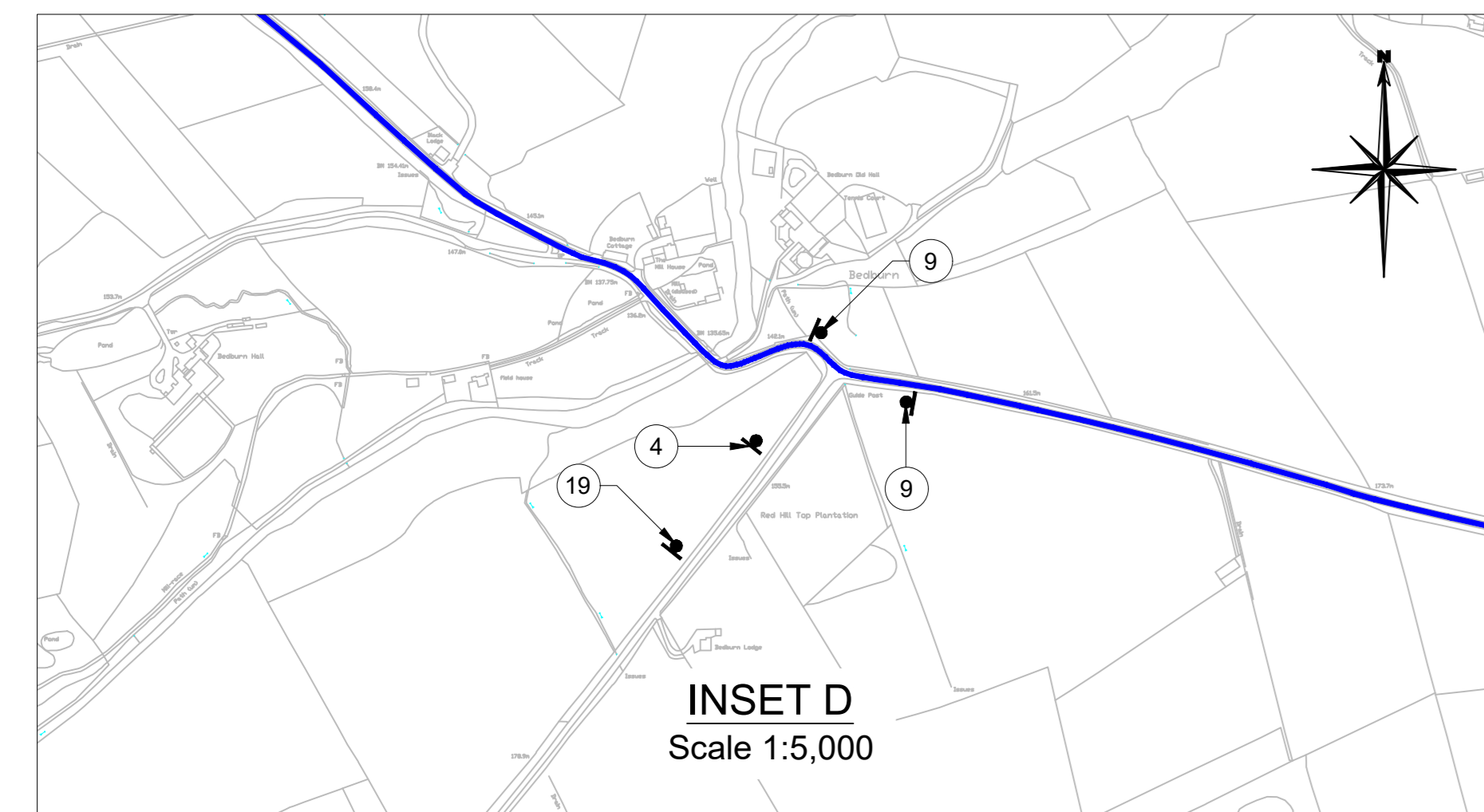
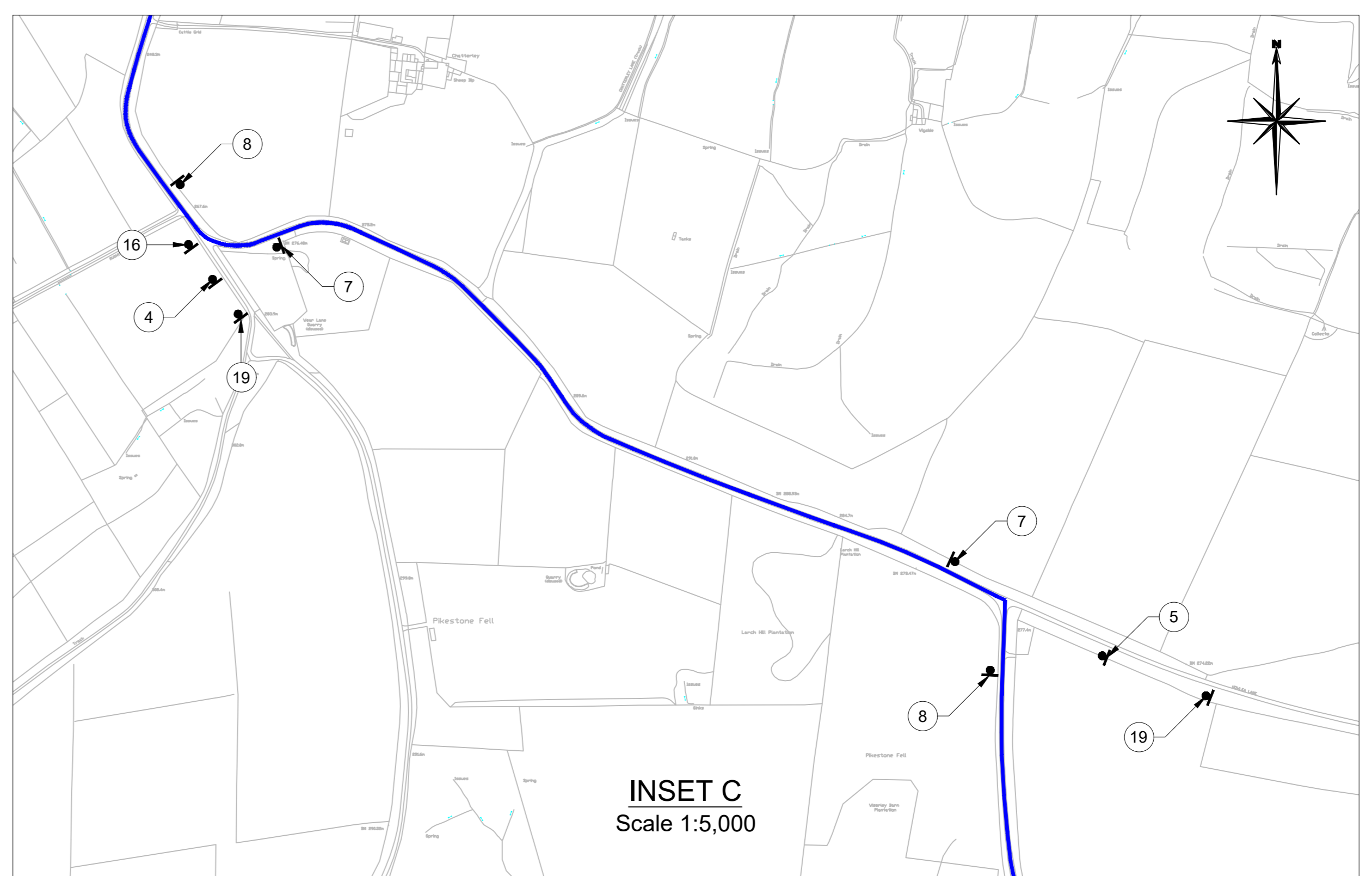
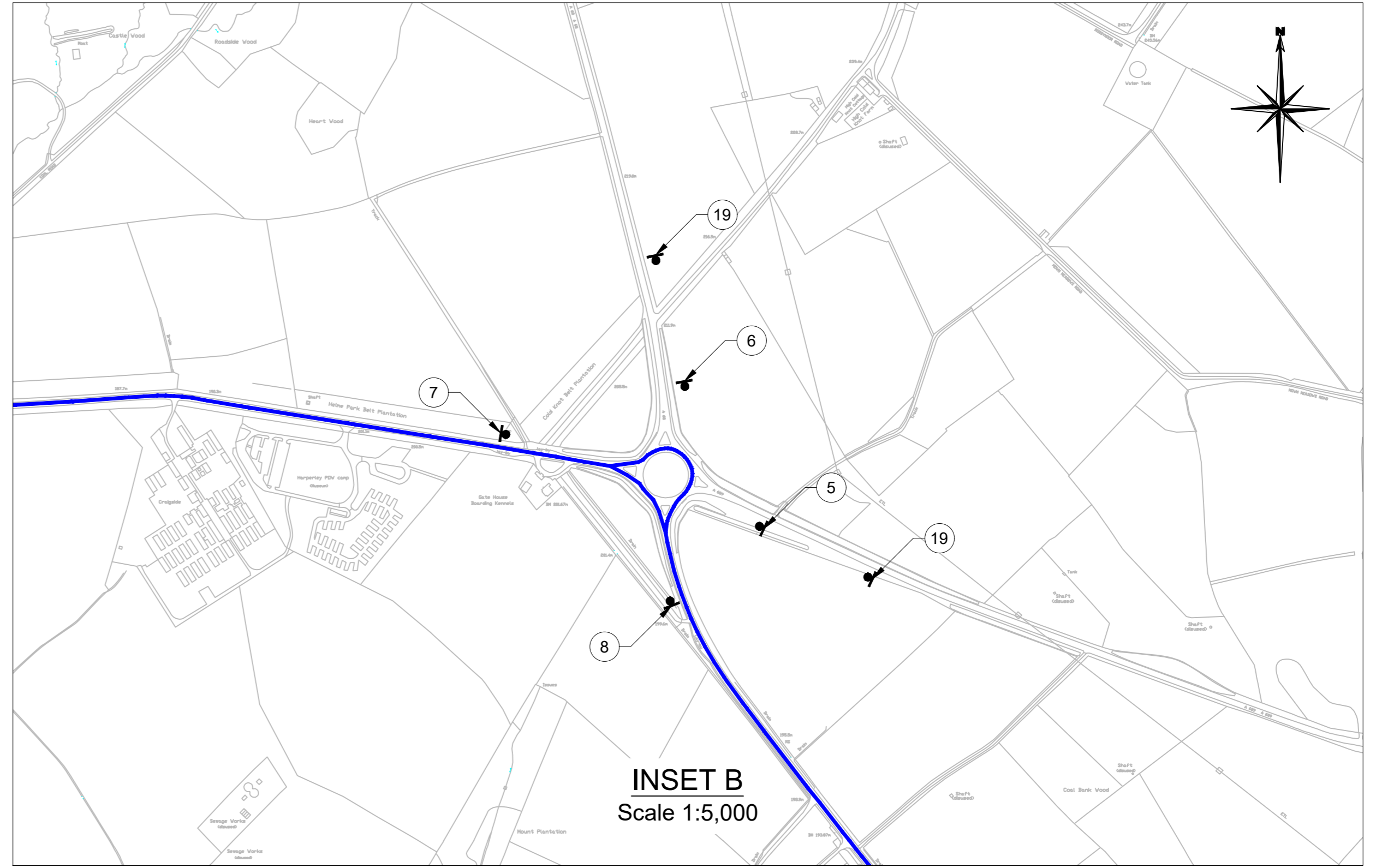
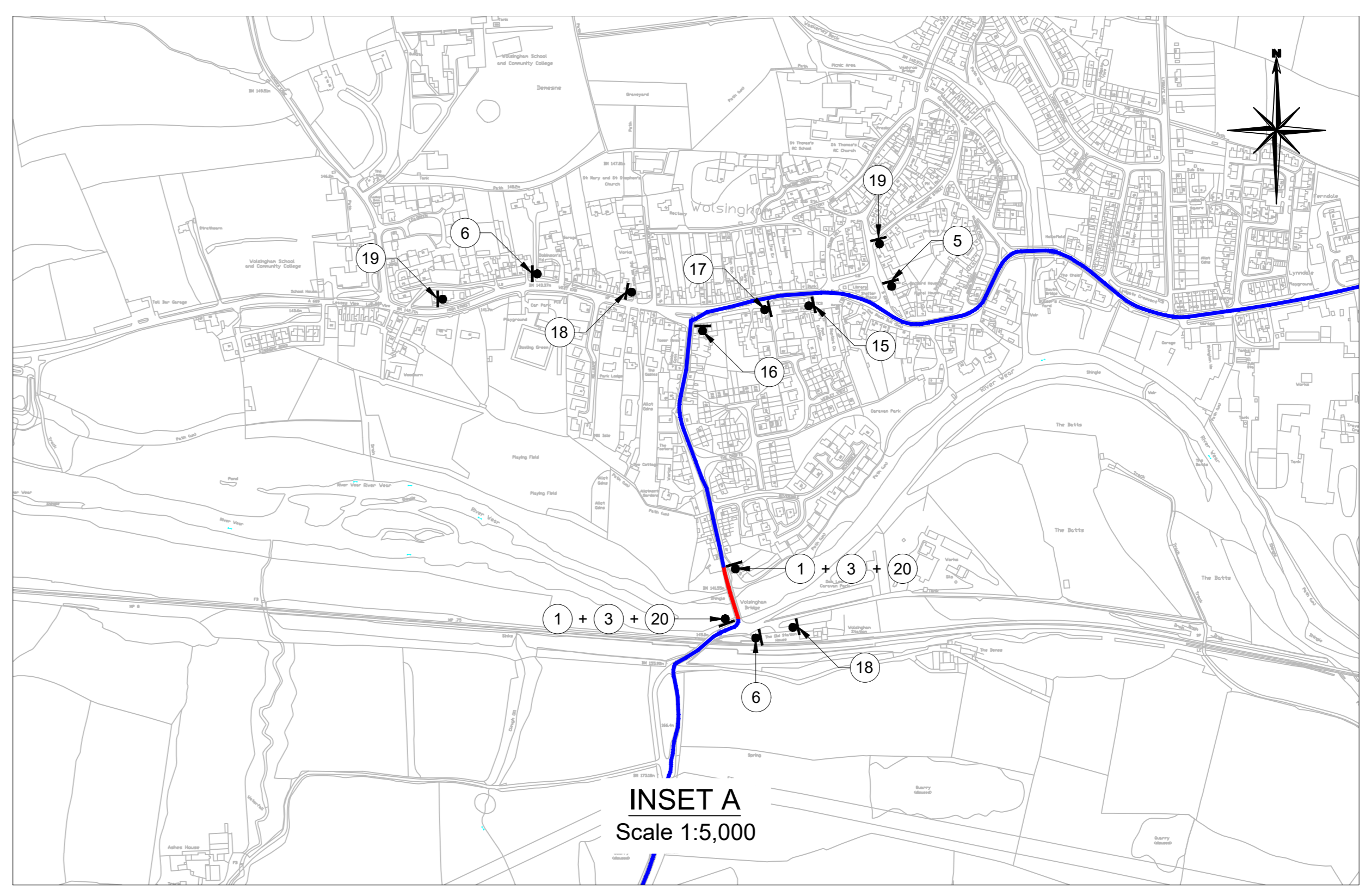
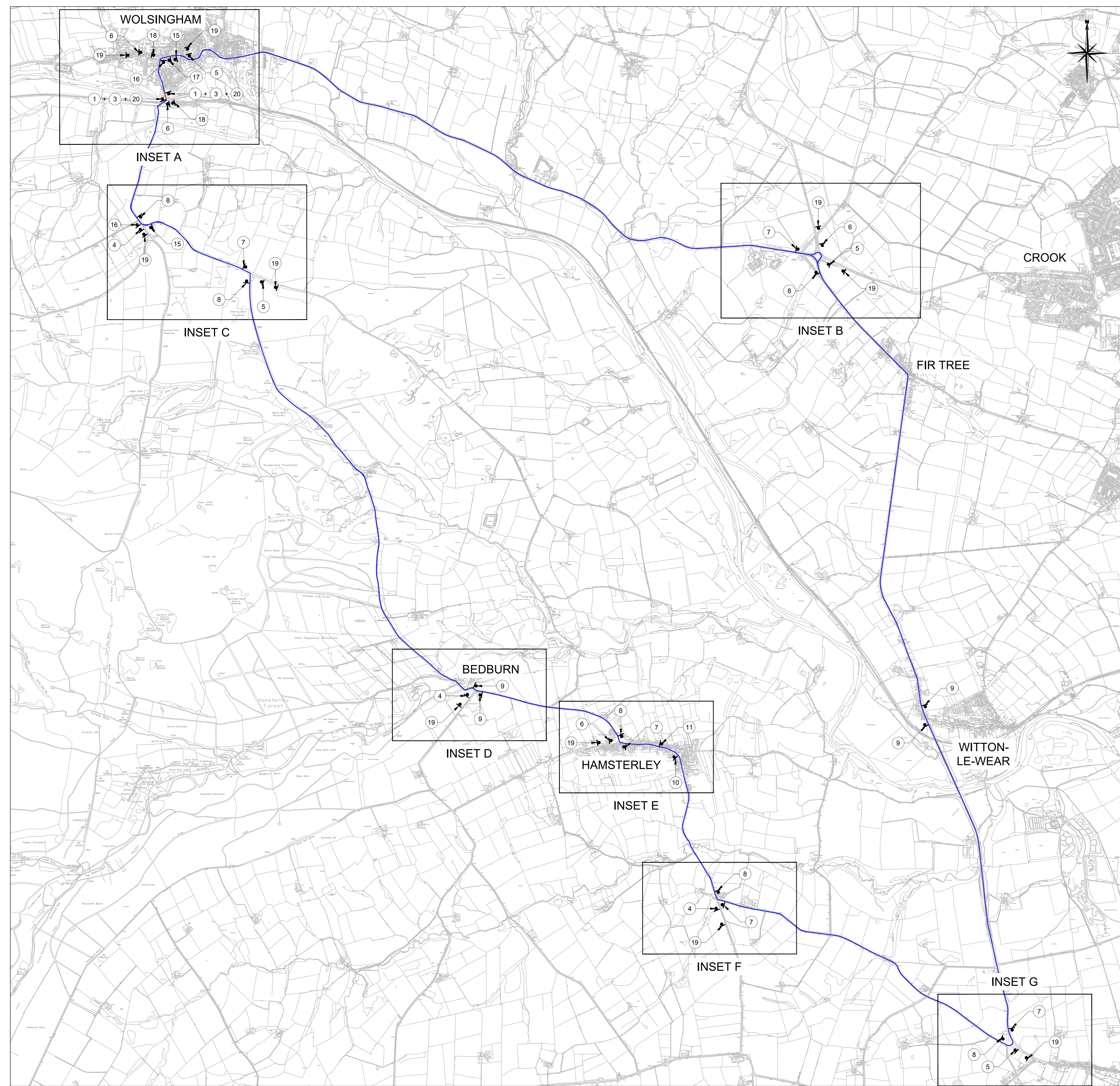
N/A

### **Risk**

N/A

### **Procurement**

Advertising in a public newspaper with costs recharged to the scheme/applicant.



**NOTES**

1. All traffic management to be provided in accordance with 'Traffic Signs Manual - Chapter 8' and 'Safety at Street Works and Road Works - A Code of Practice'.

**TEMPORARY SIGN SCHEDULE**

Sign No.	Sign Type	Sign Size	Sign Text	Quantity
1	ROAD AHEAD CLOSED	300	ROAD AHEAD CLOSED	2
2	ROAD AHEAD CLOSED	150	ROAD AHEAD CLOSED	0
3	ROAD AHEAD CLOSED	75	ROAD AHEAD CLOSED	0
4	ROAD AHEAD CLOSED	300	ROAD AHEAD CLOSED	2
5	ROAD AHEAD CLOSED	150	ROAD AHEAD CLOSED	4
6	ROAD AHEAD CLOSED	75	ROAD AHEAD CLOSED	6
7	ROAD AHEAD CLOSED	300	ROAD AHEAD CLOSED	4
8	ROAD AHEAD CLOSED	150	ROAD AHEAD CLOSED	6
9	ROAD AHEAD CLOSED	75	ROAD AHEAD CLOSED	4
10	ROAD AHEAD CLOSED	300	ROAD AHEAD CLOSED	1
11	ROAD AHEAD CLOSED	300	ROAD AHEAD CLOSED	1
12	ROAD AHEAD CLOSED	300	ROAD AHEAD CLOSED	0
13	ROAD AHEAD CLOSED	300	ROAD AHEAD CLOSED	0
14	ROAD AHEAD CLOSED	300	ROAD AHEAD CLOSED	0
15	ROAD AHEAD CLOSED	300	ROAD AHEAD CLOSED	2
16	ROAD AHEAD CLOSED	300	ROAD AHEAD CLOSED	2
17	ROAD AHEAD CLOSED	300	ROAD AHEAD CLOSED	1
18	ROAD AHEAD CLOSED	300	ROAD AHEAD CLOSED	2
19	ROAD AHEAD CLOSED	300	ROAD AHEAD CLOSED	10
20	ROAD AHEAD CLOSED	300	ROAD AHEAD CLOSED	2

16 ROAD AHEAD CLOSED Access Only

17 ROAD AHEAD CLOSED

18 ROAD AHEAD CLOSED

19 C30 Wolsingham Bridge Closed Follow Diversion

20 Wolsingham Bridge will be closed from 22 July for 22 weeks. Note: Sign No. 20 is to be erected on site two weeks in advance of works.

**TEMPORARY SIGN QUANTITIES**

Sign Reference	Quantity	Sign Reference	Quantity
Sign No. 1	2	Sign No. 11	1
Sign No. 2	0	Sign No. 12	0
Sign No. 3	2	Sign No. 13	0
Sign No. 4	3	Sign No. 14	0
Sign No. 5	4	Sign No. 15	2
Sign No. 6	4	Sign No. 16	2
Sign No. 7	5	Sign No. 17	1
Sign No. 8	6	Sign No. 18	2
Sign No. 9	4	Sign No. 19	10
Sign No. 10	1	Sign No. 20	2

2. Symbol to be included on all signs to avoid confusion with signs for existing diversions already in operation.

Rev/Amtd	Date	Initial	Chk'd	Details
0	04/24	CJP	MJ	Issued for Construction

**CONSTRUCTION**

**Durham County Council**  
CORPORATE DIRECTOR  
HIGHWAYS, ROADS AND CLIMATE CHANGE  
COUNTY HALL  
LEazes  
Durham  
DH1 1TA  
Tel: 0300 261000 www.durham.gov.uk

Project: C30 Wolsingham Bridge

Drawing: Road Closure & Diversion Route

Drawn: C.Patterson Date: 16/04/2024  
Designed: C.Patterson Date: 16/04/2024  
Checked: M.Jadalla Date: 23/04/2024  
Approved: M.Jadalla Date: 23/04/2024

Drawing No. 1424508 - DCC - SE - 18 - 06  
Revision 0  
Drawing Scale: See Insets Original Sheet Size A0  
DO NOT SCALE FROM DRAWING

This map is reproduced from Ordnance Survey material with the permission of Ordnance Survey on behalf of the Controller of Her Majesty's Stationary Office © Crown Copyright. Unauthorised reproduction infringes Crown copyright and may lead to prosecution or civil proceedings. Durham County Council 076589 2004.